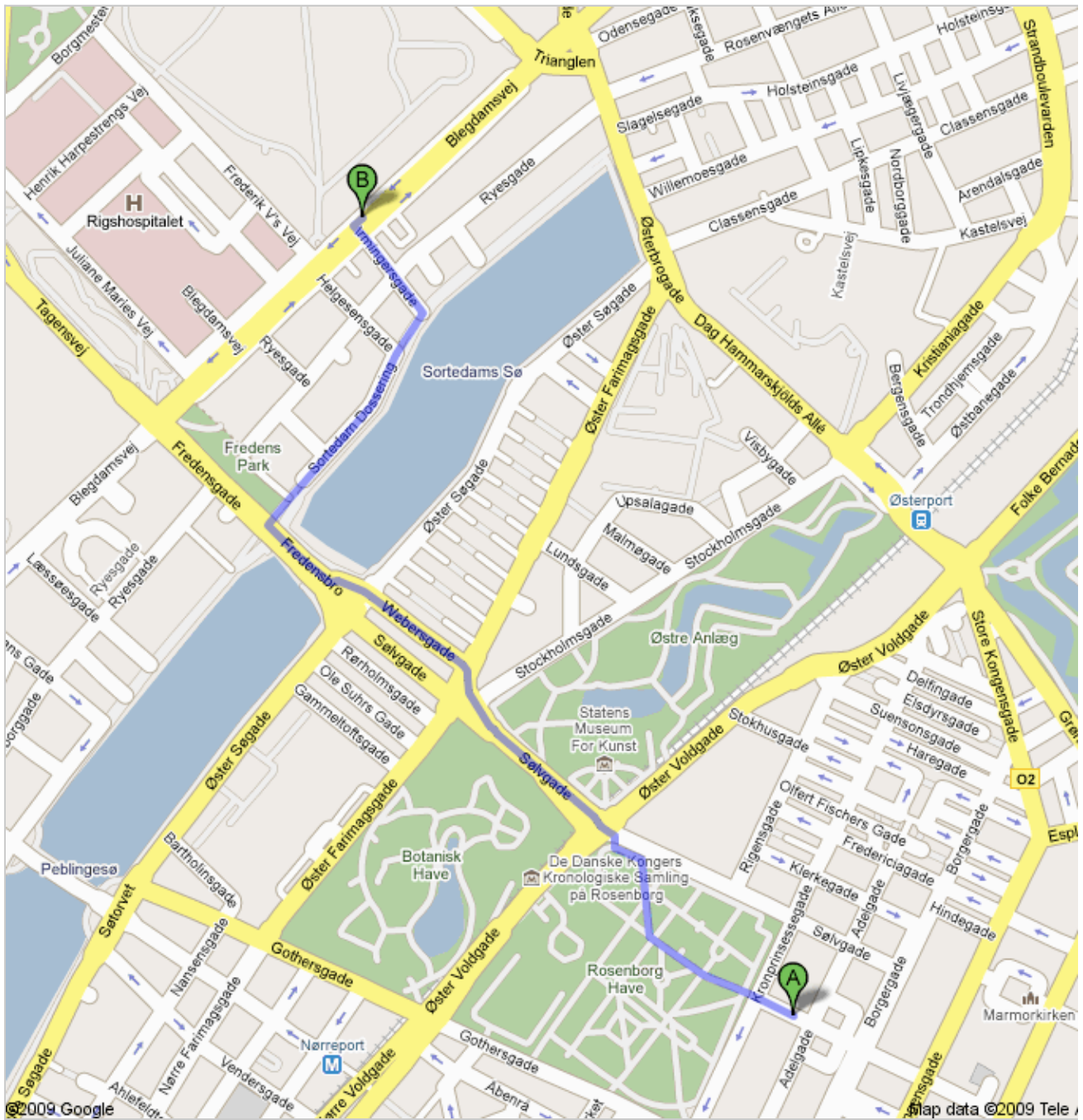














Directions to Blegdamsvej 17, 2100, Copenhagen, Denmark
2.0 km – about 25 mins


Save trees. Go green!

Download Google Maps on your phone at google.com/gmm



 Dronningens Tværgade 45, 1302 København K, Denmark

	1. Head northwest on Dronningens Tværgade toward Kronprinsessegade About 4 mins	go 0.3 km total 0.3 km
	2. Turn right toward Sølvgade About 2 mins	go 0.1 km total 0.4 km
	3. Turn left toward Sølvgade	go 50 m total 0.5 km
	4. Turn right toward Sølvgade	go 22 m total 0.5 km
	5. Turn left at Sølvgade About 4 mins	go 0.3 km total 0.8 km
	6. Slight right to stay on Sølvgade About 2 mins	go 0.1 km total 0.9 km
	7. Slight left at Webersgade About 3 mins	go 0.2 km total 1.1 km
	8. Continue on Fredensbro About 3 mins	go 0.2 km total 1.3 km
	9. Turn right at Fredens Park About 1 min	go 59 m total 1.4 km
	10. Continue on Sortedam Dossering About 5 mins	go 0.4 km total 1.8 km
	11. Turn left at Irmingersgade About 3 mins	go 0.2 km total 1.9 km
	12. Turn right at Blegdamsvej	go 22 m total 2.0 km

 Blegdamsvej 17, 2100, Copenhagen, Denmark

These directions are for planning purposes only. You may find that construction projects, traffic, weather, or other events may cause conditions to differ from the map results, and you should plan your route accordingly. You must obey all signs or notices regarding your route.

Map data ©2009 Tele Atlas